



**KEN PAXTON**  
ATTORNEY GENERAL OF TEXAS

Hon. Aurora Martinez Jones  
126th District Court Judge  
Travis County Civil & Family Courts Facility  
1700 Guadalupe Street  
Austin, Texas 78701

*via E-mail*

Re: Emergency Request – Cause D-1-GN-24-009589 – *The State of Texas v. Sunrise Community Church, Inc. d/b/a/ Sunrise Homeless Navigation Center, et al.*  
State's request for a Temporary Restraining Order.

To the Honorable Aurora Martinez Jones:

Unfortunately, the State's fears of elementary school children being placed in harm's way have manifested in the first week of the AISD school year. Wednesday evening (August 20), the family of a Joslin Elementary School student informed the State that their child was the victim of a needlestick injury on the school playground. The family is following needlestick injury protocols and more information will be provided to the Court once obtained.

Multiple affiants, in their sworn statements affixed to the State's petition, recounted the prevalence of needles in the area around Sunrise Homeless Navigation Center. *See, e.g.*, 1st Amend. Pet. Ex. 16 ("drug paraphernalia, needles, and trash along the side of my house and thrown in my backyard"), Ex. 11 ("The immediate area around Sunrise, Joslin Neighborhood Park, and Joslin Elementary School was littered with drug paraphernalia, including used needles"), Ex. 15 ("I have found needles and feces on the children's playground in Joslin Park"). Similarly, Austin ISD records show the ever-present risk of incidents like Wednesday's tragic needlestick injury of a child. 1st Amend. Pet. Ex. 19 (noting custodian found 3 used needles on school property on July 11, 2024).

Publicly available information from the Austin Police Department shows that drug related offenses in the area surrounding Sunrise have increased year-to-year. *See* Ex. A (Affidavit of Ryan Hanlan), attached.

As one affiant, a Joslin Elementary staff member, summarized: "Students have told me they do not feel safe at Joslin Elementary because of what happens outside the school." 1st Amend. Pet. Ex. 30.

This latest needlestick injury comes less than four days after a man was stabbed at Sunrise in broad daylight. *See* <https://www.kvue.com/article/news/local/robert-clepper-arrested-stabbing-south-austin-sunrise-community-church/269-014f5f5a-ae90-4295-96ad-5bb2e7b4e2d9>

On August 18, 2025, the State requested the Court consider its application for an emergency temporary restraining order in this matter. The basis of the State's request was the

imminent start of 2025–26 Austin ISD school year. On August 19, the Court informed the parties that in considering the length of time this case has been pending, the start of the new school year did not rise to the level of an emergency. On that point, the State wishes to offer additional considerations not apparent from the State’s petition alone.

On November 26, 2024, the State filed the instant action. Shortly after filing this suit, the State obtained a January 6, 2025 setting for the State’s application for a temporary injunction (one day before AISD students were scheduled to return from winter break). However, on January 2, 2025, Defendant removed this case to federal court.

On January 9, 2025, the State filed an Emergency Motion to Remand the matter back to the Travis County district court, where it properly belongs. While the federal court ultimately agreed with the State, it took until June 2, 2025, to rule—by which time, Austin ISD had begun summer break.

Upon remand back to Travis County, the State, mindful that Austin ISD was scheduled to resume classes on August 19, promptly obtained an August 11, 2025 setting for its application for a temporary injunction.

On July 21, 2025, nearly seven months after filing its answer, Defendant filed its special exceptions, arguing the State’s petition did not give Sunrise notice of the relief sought by the State. Defendant made this argument despite arguing the *exact opposite* nearly two months prior. *Compare* Defendants’ June 3, 2025 Rule 13 Motion to Dismiss (reciting the relief the State seeks and characterizing it as “the most drastic injunctive relief possible”); *with* Defendants’ July 21, 2025 Special Exception (“the State fails to specify the injunctive relief it seeks.”).

The Court granted the Defendants’ special exceptions, ordered the State to replead, and cancelled the State’s August 11 temporary injunction hearing. While the State respectfully disagrees with the Court’s decision, it nevertheless promptly repleaded ten days later. However, with no time to secure a temporary injunction hearing before the new school year, the State sought a temporary restraining order.

From the day the State has filed suit, it has diligently sought injunctive relief. This includes after the Court directed the State to set its application for a temporary restraining order through the court administrators office. Within hours of the Court’s e-mail, the State attempted to confer with Defendants as to their availability for a TRO hearing on August 27 at 9 a.m., August 27 at 2 p.m., September 16, and September 17. Defendants have claimed they are unavailable for each date. The State also attempted to confer with Defendants regarding their availability for a temporary injunction hearing on the long docket for the week of October 13 or October 27, yet again, Defendants have claimed they are unavailable.

In consideration of the above, the State respectfully requests its application for an emergency temporary restraining order be reconsidered by the Court.

<Signature page follows>

Respectfully Submitted:

KEN PAXTON  
Attorney General of Texas

BRENT WEBSTER  
First Assistant Attorney General

RALPH MOLINA  
Deputy First Assistant Attorney General

AUSTIN KINGHORN  
Deputy Attorney General for Civil Litigation

JOHNATHAN STONE  
Chief, Consumer Protection Division

/s/ Clayton Watkins  
CLAYTON WATKINS  
Assistant Attorney General  
State Bar No. 24103982  
Office of the Attorney General of Texas  
Consumer Protection Division  
300 W. 15th St.  
Austin, Texas 78701  
Phone: (512) 463-2185  
Fax: (512) 473-8301  
Clayton.Watkins@oag.texas.gov

**ATTORNEYS FOR THE STATE**

Defense Counsel CC'ed:

Peter M. Henk  
M. Scott Michelman  
Britta N. Todd  
Tanya L. Chaney

# EXHIBIT A



STATE OF TEXAS  
TRAVIS COUNTY

§  
§  
§


AFFIDAVIT OF RYAN HANLAN

Before me, the undersigned notary, on this day personally appeared Ryan Hanlan, the affiant, a known to me to be the person whose name is subscribed to this affidavit. After I administered an oath to affiant, affiant testified:

1. My name is Ryan Hanlan. I am over 18 years of age, of sound mind, and capable of making this affidavit. The facts stated in this affidavit are within my personal knowledge and are true and correct.
2. I am employed as an Investigator at the Office of the Attorney General of Texas, Consumer Protection Division (“CPD”). I have been employed by the Attorney General’s Office since 2021. My job responsibilities include assisting CPD attorneys with investigations by obtaining, organizing, and analyzing information, data, and evidence from consumer complaints, internet databases, and other third parties using a variety of computer programs.
3. I have performed all my work on this case under the direction and supervision of CPD attorneys.
4. On August 6<sup>th</sup>, 2025, I was asked by CPD attorney Clayton Watkins to utilize Austin Police Department’s CrimeViewer web application at <https://www.austintexas.gov/services/view-crime-statistics>, an official Austin Police Department website, to obtain data of drug related crimes from January 1<sup>st</sup>, 2021 to present taking place within a 2000 ft radius of the Sunrise Homeless Navigation Center (“Sunrise”).
5. Utilizing the Crime Search tools available in CrimeViewer at <https://maps.austintexas.gov/GIS/CrimeViewer/> I was able to do an “address radius” search of 2000 ft and entered Sunrise’s address, which is located at 4430 Menchaca Rd, Austin, TX 78745. After setting up these parameters I then used the application’s filters to sort and organize data specifically for drug related crimes for each year from 2021-2025.
6. CrimeViewer offers a visual representation of the data using a crime viewer map. CrimeViewer also allows you to download the data in excel format.
7. Attached to this Affidavit as “Exhibit A” is a true and correct copy of a web capture I took of CrimeViewer’s map of drug related crimes within a 2000 ft radius of Sunrise from January 1<sup>st</sup>, 2021, to December 31<sup>st</sup>, 2021.

8. Attached to this Affidavit as "Exhibit B" is a true and correct copy of the excel data I downloaded from CrimeViewer of drug related crimes within a 2000 ft radius of Sunrise from January 1<sup>st</sup>, 2021, to December 31<sup>st</sup>, 2021.
9. Attached to this Affidavit as "Exhibit C" is a true and correct copy of a web capture I took of CrimeViewer's crime viewer map of drug related crimes within a 2000 ft radius of Sunrise from January 1<sup>st</sup>, 2022, to December 31<sup>st</sup>, 2022.
10. Attached to this Affidavit as "Exhibit D" is a true and correct copy of the excel data I downloaded from CrimeViewer of drug related crimes within a 2000 ft radius of Sunrise from January 1<sup>st</sup>, 2022, to December 31<sup>st</sup>, 2022.
11. Attached to this Affidavit as "Exhibit E" is a true and correct copy of a web capture I took of CrimeViewer's crime viewer map of drug related crimes within a 2000 ft radius of Sunrise from January 1<sup>st</sup>, 2023, to December 31<sup>st</sup>, 2023.
12. Attached to this Affidavit as "Exhibit F" is a true and correct copy of the excel data I downloaded from CrimeViewer of drug related crimes within a 2000 ft radius of Sunrise from January 1<sup>st</sup>, 2023, to December 31<sup>st</sup>, 2023.
13. Attached to this Affidavit as "Exhibit G" is a true and correct copy of a web capture I took of CrimeViewer's crime viewer map of drug related crimes within a 2000 ft radius of Sunrise from January 1<sup>st</sup>, 2024, to December 31<sup>st</sup>, 2024.
14. Attached to this Affidavit as "Exhibit H" is a true and correct copy of the excel data I downloaded from CrimeViewer of drug related crimes within a 2000 ft radius of Sunrise from January 1<sup>st</sup>, 2024, to December 31<sup>st</sup>, 2024.
15. Attached to this Affidavit as "Exhibit I" is a true and correct copy of a web capture I took of CrimeViewer's crime viewer map of drug related crimes within a 2000 ft radius of Sunrise from January 1<sup>st</sup>, 2025, to August 5<sup>th</sup>, 2025.
16. Attached to this Affidavit as "Exhibit J" is a true and correct copy of the excel data I downloaded from CrimeViewer of drug related crimes within a 2000 ft radius of Sunrise from January 1<sup>st</sup>, 2025, to August 5<sup>th</sup>, 2025.
17. The facts contained in this affidavit are within my personal knowledge and they are true and correct.

**FURTHER AFFIANT SAYETH NOT**

  
\_\_\_\_\_  
Ryan Hanlan


THE STATE OF TEXAS

§  
§  
§

COUNTY OF TRAVIS

SUBSCRIBED AND SWORN to before me on this 8th day of August,  
2025, by Ryan Hanlan.

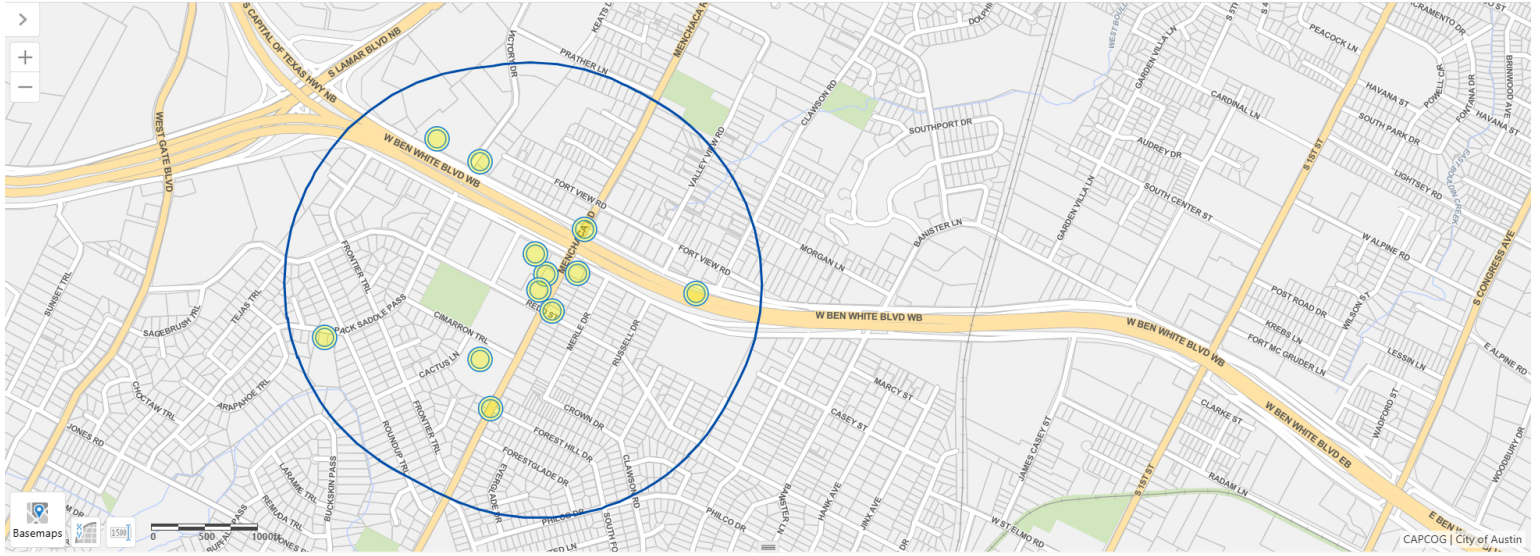
  
\_\_\_\_\_  
NOTARY PUBLIC



# EXHIBIT A



- Address, Intersection & Street Search
- Crime Search
- Thematic Reports
- Query
- Filter
- Identify
- Clear all graphics



Part II Crimes							
	Occurrence Date	Occurrence Time	Offense Code	Crime Description	Address Block	Street Name	Street Type
	Start typing to filter by Occurrence Date.	Start typing to filter by Occurrence Time.	Start typing to filter by Offense Code.	POSS	Start typing to filter by Address Block.	Start typing to filter by Street Name.	Start typing to filter by Street Type.
*** ☆	January 21, 2021	206	1800	POSS CONTROLLED SUB/NARCOTIC	1400	BEN WHITE	BLVD
*** ☆	February 2, 2021	1718	1800	POSS CONTROLLED SUB/NARCOTIC	4400	MENCHACA	RD
*** ☆	February 9, 2021	1343	1818	POSS OF DRUG PARAPHERNALIA	2300	BEN WHITE BLVD	SVRD
*** ☆	March 4, 2021	831	1800	POSS CONTROLLED SUB/NARCOTIC	4400	MENCHACA	RD

# **EXHIBIT B**

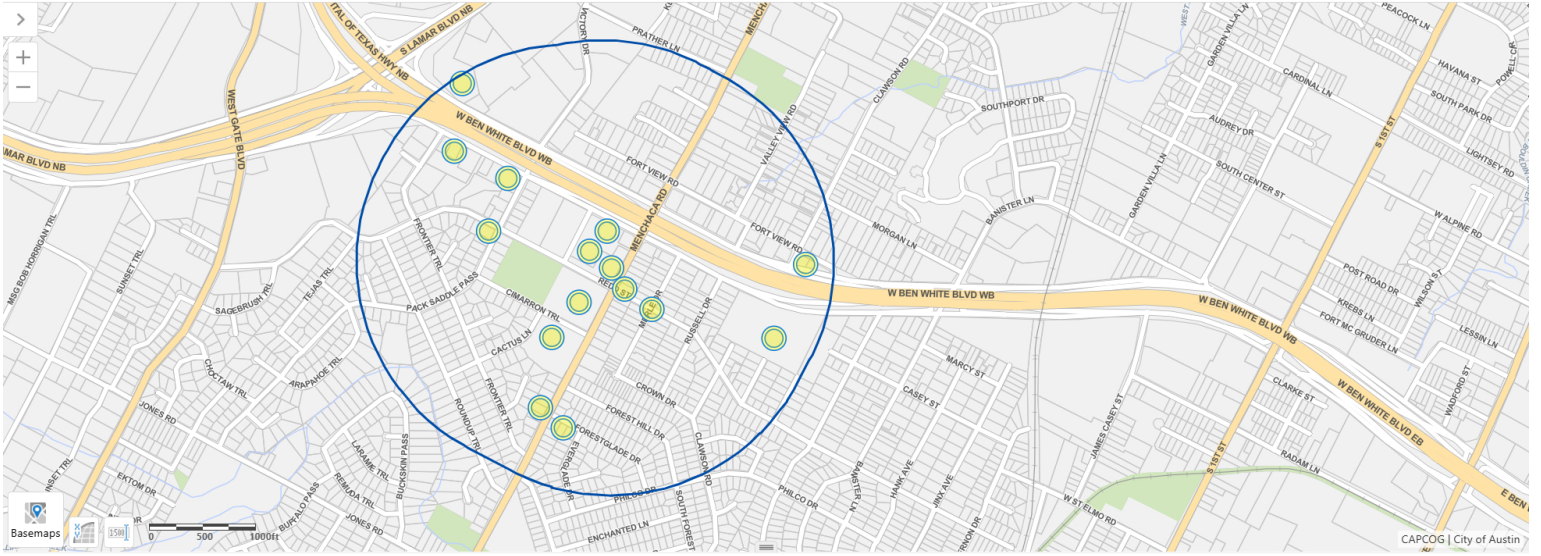
geometry	Occurrence Date	Occurrence Time	Offense Code	Crime Description	Address Block	Street Name	Street Type
X: 3101401, Y: 10056108, Z: NaN	2021-01-21T06:00:00.0000000	206	1800	POSS CONTROLLED SUB/NARCOTIC	1400	BEN WHITE	BLVD
X: 3099912, Y: 10056139, Z: NaN	2021-02-02T06:00:00.0000000	1718	1800	POSS CONTROLLED SUB/NARCOTIC	4400	MENCHACA	RD
X: 3098945, Y: 10057577, Z: NaN	2021-02-09T06:00:00.0000000	1343	1818	POSS OF DRUG PARAPHERNALIA	2300	BEN WHITE BLVD	SVRD
X: 3099912, Y: 10056139, Z: NaN	2021-03-04T06:00:00.0000000	831	1800	POSS CONTROLLED SUB/NARCOTIC	4400	MENCHACA	RD
X: 3100344, Y: 10056714, Z: NaN	2021-03-08T06:00:00.0000000	2129	1800	POSS CONTROLLED SUB/NARCOTIC	0	BEN WHITE BLVD	SVRD
X: 3099456, Y: 10055018, Z: NaN	2021-03-31T05:00:00.0000000	1527	1800	POSS CONTROLLED SUB/NARCOTIC	0	FOREST HILL	DR
X: 3100275, Y: 10056303, Z: NaN	2021-04-01T05:00:00.0000000	1607	1800	POSS CONTROLLED SUB/NARCOTIC	1900	BEN WHITE BLVD	SVRD
X: 3100036, Y: 10055940, Z: NaN	2021-04-07T05:00:00.0000000	622	1800	POSS CONTROLLED SUB/NARCOTIC	4400	MENCHACA	RD
X: 3099979, Y: 10056288, Z: NaN	2021-04-25T05:00:00.0000000	2030	1800	POSS CONTROLLED SUB/NARCOTIC	4400	MENCHACA	RD
X: 3100036, Y: 10055940, Z: NaN	2021-05-08T05:00:00.0000000	1742	1800	POSS CONTROLLED SUB/NARCOTIC	4400	MENCHACA	RD
X: 3099349, Y: 10055479, Z: NaN	2021-05-17T05:00:00.0000000	1922	1800	POSS CONTROLLED SUB/NARCOTIC	4600	MENCHACA	RD
X: 3098945, Y: 10057577, Z: NaN	2021-06-21T05:00:00.0000000	1742	1818	POSS OF DRUG PARAPHERNALIA	2300	BEN WHITE BLVD	SVRD
X: 3101401, Y: 10056108, Z: NaN	2021-07-08T05:00:00.0000000	1322	1803	POSSESSION OF MARIJUANA	1400	BEN WHITE	BLVD
X: 3100275, Y: 10056303, Z: NaN	2021-07-09T05:00:00.0000000	1514	1818	POSS OF DRUG PARAPHERNALIA	1900	BEN WHITE BLVD	SVRD
X: 3100275, Y: 10056303, Z: NaN	2021-07-09T05:00:00.0000000	1514	1818	POSS OF DRUG PARAPHERNALIA	1900	BEN WHITE BLVD	SVRD
X: 3099349, Y: 10057356, Z: NaN	2021-07-20T05:00:00.0000000	2043	1803	POSSESSION OF MARIJUANA	4300	VICTORY	DR
X: 3097874, Y: 10055688, Z: NaN	2021-08-07T05:00:00.0000000	1905	1825	POSS SYNTHETIC MARIJUANA	4500	PACK SADDLE	PASS
X: 3099874, Y: 10056485, Z: NaN	2021-08-21T05:00:00.0000000	1256	1803	POSSESSION OF MARIJUANA	2000	BEN WHITE BLVD	SVRD

# EXHIBIT C





- Address, Intersection & Street Search
- Crime Search
- Thematic Reports
- Query
- Filter
- Identify
- Clear all graphics



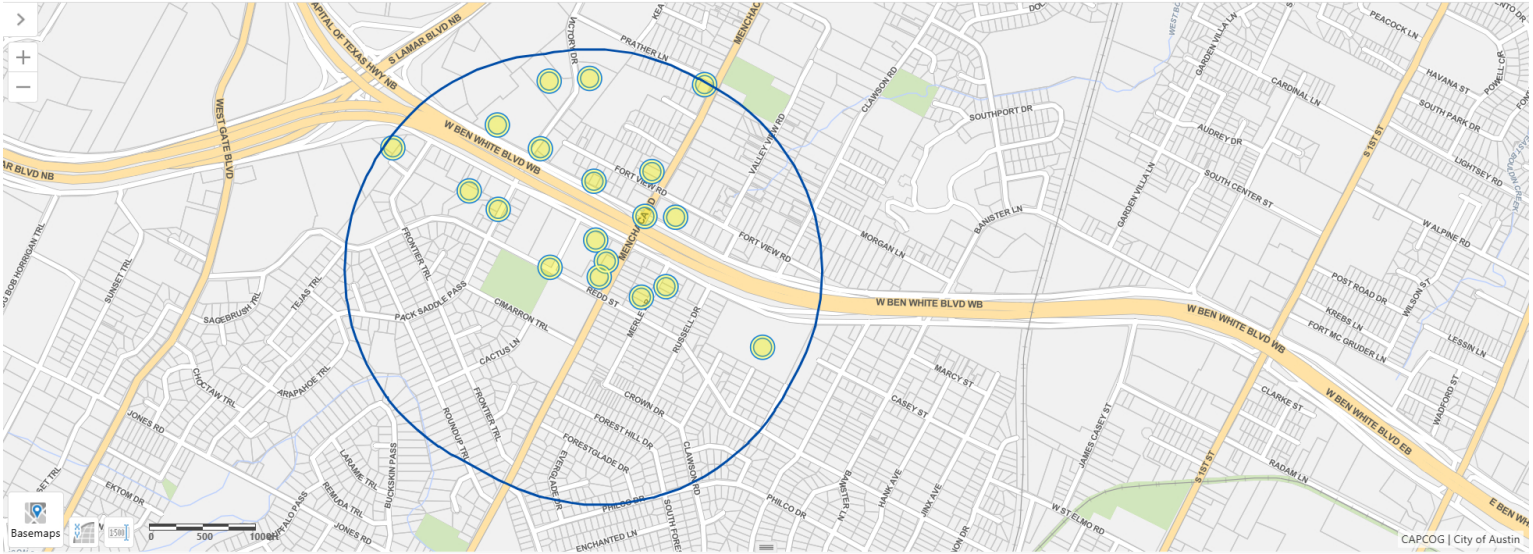
Crimes (21)

Part II Crimes <span>✕</span>							
<span>📶</span> Occurrence Date <span>✕</span>	<span>🕒</span> Occurrence Time <span>✕</span>	<span>🔍</span> Offense Code <span>✕</span>	<span>📄</span> Crime Description <span>✕</span>	<span>📍</span> Address Block <span>✕</span>	<span>🏠</span> Street Name <span>✕</span>	<span>🛣️</span> Street Type <span>✕</span>	
<span>✕</span> Start typing to filter by Occurrence Date.	Start typing to filter by Occurrence Time.	Start typing to filter by Offense Code.	poss	Start typing to filter by Address Block.	Start typing to filter by Street Name.	Start typing to filter by Street Type.	
*** ☆ February 24, 2022	2321	1803	POSSESSION OF MARIJUANA	0	MERLE	DR	
*** ☆ April 26, 2022	247	1803	POSSESSION OF MARIJUANA	4700	MENCHACA	RD	
*** ☆ December 19, 2022	1826	1803	POSSESSION OF MARIJUANA	2400	BEN WHITE BLVD	SVRD	
*** ☆ March 4, 2022	228	1818	POSS OF DRUG PARAPHERNALIA	4600	MENCHACA	RD	

# **EXHIBIT D**

geometry	Occurrence Date	Occurrence Time	Offense Code	Crime Description	Address Block	Street Name	Street Type
X: 3098934, Y: 10056989, Z: NaN	2022-01-05T06:00:00.0000000	1447	1800	POSS CONTROLLED SUB/NARCOTIC	2200	BEN WHITE BLVD	SVRD
X: 3099711, Y: 10056294, Z: NaN	2022-01-06T06:00:00.0000000	2138	1800	POSS CONTROLLED SUB/NARCOTIC	2000	BEN WHITE BLVD	SVRD
X: 3101757, Y: 10056172, Z: NaN	2022-01-19T06:00:00.0000000	106	1800	POSS CONTROLLED SUB/NARCOTIC	1600	BEN WHITE	BLVD
X: 3100300, Y: 10055748, Z: NaN	2022-02-24T06:00:00.0000000	2321	1803	POSSESSION OF MARIJUANA	0	MERLE	DR
X: 3099874, Y: 10056486, Z: NaN	2022-03-02T06:00:00.0000000	2306	1802	POSS CONTROLLED SUB/OTHER	2000	BEN WHITE BLVD	SVRD
X: 3099350, Y: 10055479, Z: NaN	2022-03-04T06:00:00.0000000	228	1818	POSS OF DRUG PARAPHERNALIA	4600	MENCHACA	RD
X: 3099874, Y: 10056486, Z: NaN	2022-04-04T05:00:00.0000000	2256	1800	POSS CONTROLLED SUB/NARCOTIC	2000	BEN WHITE BLVD	SVRD
X: 3099912, Y: 10056139, Z: NaN	2022-04-17T05:00:00.0000000	1136	1800	POSS CONTROLLED SUB/NARCOTIC	4400	MENCHACA	RD
X: 3099244, Y: 10054814, Z: NaN	2022-04-26T05:00:00.0000000	247	1803	POSSESSION OF MARIJUANA	4700	MENCHACA	RD
X: 3100037, Y: 10055940, Z: NaN	2022-05-02T05:00:00.0000000	1532	1818	POSS OF DRUG PARAPHERNALIA	4400	MENCHACA	RD
X: 3101460, Y: 10055472, Z: NaN	2022-05-04T05:00:00.0000000	519	1800	POSS CONTROLLED SUB/NARCOTIC	1700	BEN WHITE BLVD	SVRD
X: 3100037, Y: 10055940, Z: NaN	2022-05-05T05:00:00.0000000	1659	1818	POSS OF DRUG PARAPHERNALIA	4400	MENCHACA	RD
X: 3101757, Y: 10056172, Z: NaN	2022-05-20T05:00:00.0000000	127	1800	POSS CONTROLLED SUB/NARCOTIC	1600	BEN WHITE	BLVD
X: 3098749, Y: 10056488, Z: NaN	2022-05-23T05:00:00.0000000	1754	1800	POSS CONTROLLED SUB/NARCOTIC	4500	PACK SADDLE	PASS
X: 3099608, Y: 10055812, Z: NaN	2022-08-11T05:00:00.0000000	2001	1800	POSS CONTROLLED SUB/NARCOTIC	4500	MENCHACA	RD
X: 3099711, Y: 10056294, Z: NaN	2022-10-03T05:00:00.0000000	1254	1818	POSS OF DRUG PARAPHERNALIA	2000	BEN WHITE BLVD	SVRD
X: 3099454, Y: 10054618, Z: NaN	2022-10-06T05:00:00.0000000	1151	1800	POSS CONTROLLED SUB/NARCOTIC	1900	FORESTGLADE	DR
X: 3101460, Y: 10055472, Z: NaN	2022-10-07T05:00:00.0000000	1030	1818	POSS OF DRUG PARAPHERNALIA	1700	BEN WHITE BLVD	SVRD
X: 3098423, Y: 10057248, Z: NaN	2022-10-30T05:00:00.0000000	2118	1801	POSS CONTROLLED SUB/SYN NARC	2400	BEN WHITE BLVD	SVRD
X: 3100037, Y: 10055940, Z: NaN	2022-11-06T05:00:00.0000000	2018	1818	POSS OF DRUG PARAPHERNALIA	4400	MENCHACA	RD
X: 3098502, Y: 10057888, Z: NaN	2022-12-19T06:00:00.0000000	1826	1803	POSSESSION OF MARIJUANA	2400	BEN WHITE BLVD	SVRD

# **EXHIBIT E**



Crimes (24)

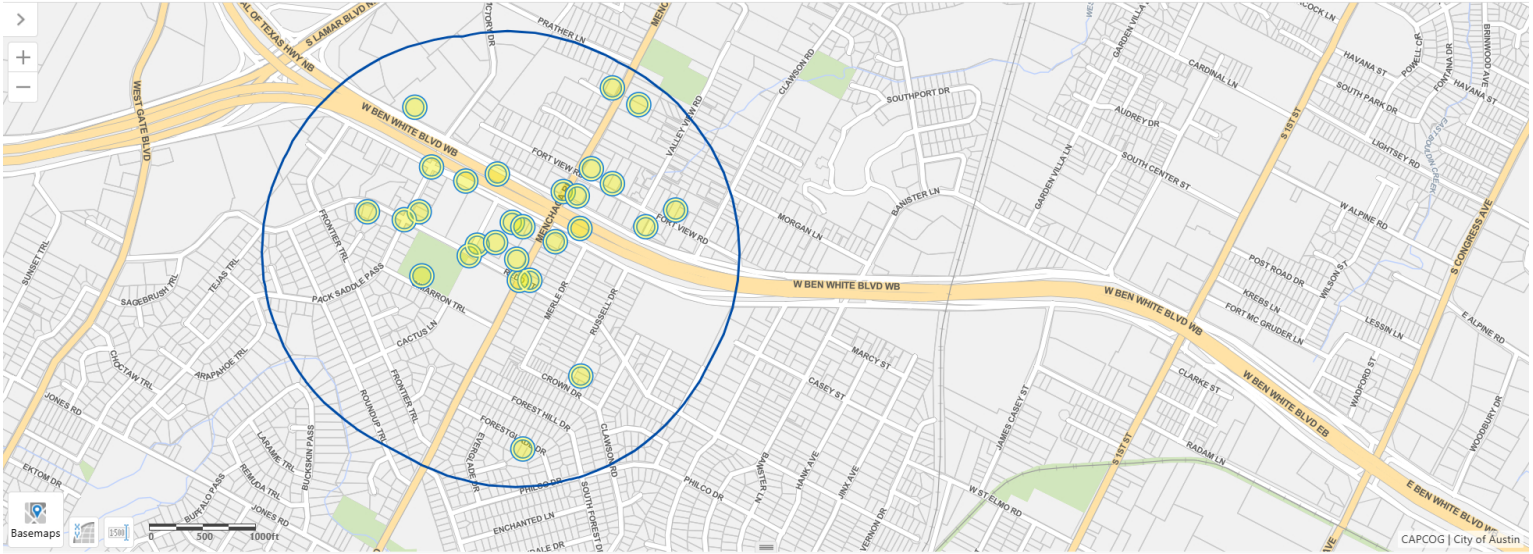
Part II Crimes							
	Occurrence Date	Occurrence Time	Offense Code	Crime Description	Address Block	Street Name	Street Type
	Start typing to filter by Occurrence Date.	Start typing to filter by Occurrence Time.	Start typing to filter by Offense Code.	poss	Start typing to filter by Address Block.	Start typing to filter by Street Name.	Start typing to filter by Street Type.
*** ☆	January 1, 2023	2005	1802	POSS CONTROLLED SUB/OTHER	4400	MERLE	DR
*** ☆	January 4, 2023	31	1803	POSSESSION OF MARIJUANA	4400	MENCHACA	RD
*** ☆	January 12, 2023	2354	1800	POSS CONTROLLED SUB/NARCOTIC	2000	BEN WHITE BLVD	SVRD
*** ☆	January 22, 2023	135	1803	POSSESSION OF MARIJUANA	4400	MENCHACA	RD

# EXHIBIT F

geometry	Occurrence Date	Occurrence Time	Offense Code	Crime Description	Address Block	Street Name	Street Type
X: 3100309, Y: 10055947, Z: NaN	2023-01-01T06:00:00.0000000	2005	1802	POSS CONTROLLED SUB/OTHER	4400	MERLE	DR
X: 3099912, Y: 10056139, Z: NaN	2023-01-04T06:00:00.0000000	31	1803	POSSESSION OF MARIJUANA	4400	MENCHACA	RD
X: 3099874, Y: 10056486, Z: NaN	2023-01-12T06:00:00.0000000	2354	1800	POSS CONTROLLED SUB/NARCOTIC	2000	BEN WHITE BLVD	SVRD
X: 3099912, Y: 10056139, Z: NaN	2023-01-22T06:00:00.0000000	135	1803	POSSESSION OF MARIJUANA	4400	MENCHACA	RD
X: 3100639, Y: 10056710, Z: NaN	2023-01-28T06:00:00.0000000	636	1800	POSS CONTROLLED SUB/NARCOTIC	1900	BEN WHITE BLVD	SVRD
X: 3097954, Y: 10057364, Z: NaN	2023-02-13T06:00:00.0000000	1815	1800	POSS CONTROLLED SUB/NARCOTIC	4400	LAMAR	BLVD
X: 3099436, Y: 10057994, Z: NaN	2023-03-08T06:00:00.0000000	2254	1802	POSS CONTROLLED SUB/OTHER	4100	VICTORY	DR
X: 3099861, Y: 10057051, Z: NaN	2023-03-11T06:00:00.0000000	759	1800	POSS CONTROLLED SUB/NARCOTIC	2100	BEN WHITE BLVD	SVRD
X: 3100639, Y: 10056710, Z: NaN	2023-03-18T05:00:00.0000000	347	1800	POSS CONTROLLED SUB/NARCOTIC	1900	BEN WHITE BLVD	SVRD
X: 3099349, Y: 10057357, Z: NaN	2023-03-22T05:00:00.0000000	1641	1800	POSS CONTROLLED SUB/NARCOTIC	4300	VICTORY	DR
X: 3100541, Y: 10056048, Z: NaN	2023-04-28T05:00:00.0000000	1630	1803	POSSESSION OF MARIJUANA	4400	MERLE	DR
X: 3100639, Y: 10056710, Z: NaN	2023-06-26T05:00:00.0000000	204	1803	POSSESSION OF MARIJUANA	1900	BEN WHITE BLVD	SVRD
X: 3100345, Y: 10056714, Z: NaN	2023-07-10T05:00:00.0000000	2134	1818	POSS OF DRUG PARAPHERNALIA	0	BEN WHITE BLVD	SVRD
X: 3100414, Y: 10057142, Z: NaN	2023-07-21T05:00:00.0000000	2305	1818	POSS OF DRUG PARAPHERNALIA	4200	MENCHACA	RD
X: 3099815, Y: 10058019, Z: NaN	2023-08-08T05:00:00.0000000	2301	1818	POSS OF DRUG PARAPHERNALIA	4100	VICTORY	DR
X: 3098946, Y: 10057577, Z: NaN	2023-08-25T05:00:00.0000000	2008	1818	POSS OF DRUG PARAPHERNALIA	2300	BEN WHITE BLVD	SVRD
X: 3101460, Y: 10055472, Z: NaN	2023-09-15T05:00:00.0000000	1753	1818	POSS OF DRUG PARAPHERNALIA	1700	BEN WHITE BLVD	SVRD
X: 3099980, Y: 10056288, Z: NaN	2023-10-01T05:00:00.0000000	1856	1818	POSS OF DRUG PARAPHERNALIA	4400	MENCHACA	RD
X: 3099980, Y: 10056288, Z: NaN	2023-10-01T05:00:00.0000000	2005	1818	POSS OF DRUG PARAPHERNALIA	4400	MENCHACA	RD
X: 3100914, Y: 10057962, Z: NaN	2023-10-02T05:00:00.0000000	2151	1803	POSSESSION OF MARIJUANA	4000	MENCHACA	RD
X: 3099446, Y: 10056233, Z: NaN	2023-10-21T05:00:00.0000000	22	1803	POSSESSION OF MARIJUANA	2000	REDD	ST
X: 3098674, Y: 10056960, Z: NaN	2023-11-15T06:00:00.0000000	1638	1818	POSS OF DRUG PARAPHERNALIA	2300	WESTERN TRAILS	BLVD
X: 3098955, Y: 10056777, Z: NaN	2023-11-16T06:00:00.0000000	1622	1818	POSS OF DRUG PARAPHERNALIA	4400	PACK SADDLE	PASS
X: 3100639, Y: 10056710, Z: NaN	2023-11-17T06:00:00.0000000	2229	1800	POSS CONTROLLED SUB/NARCOTIC	1900	BEN WHITE BLVD	SVRD

# EXHIBIT G





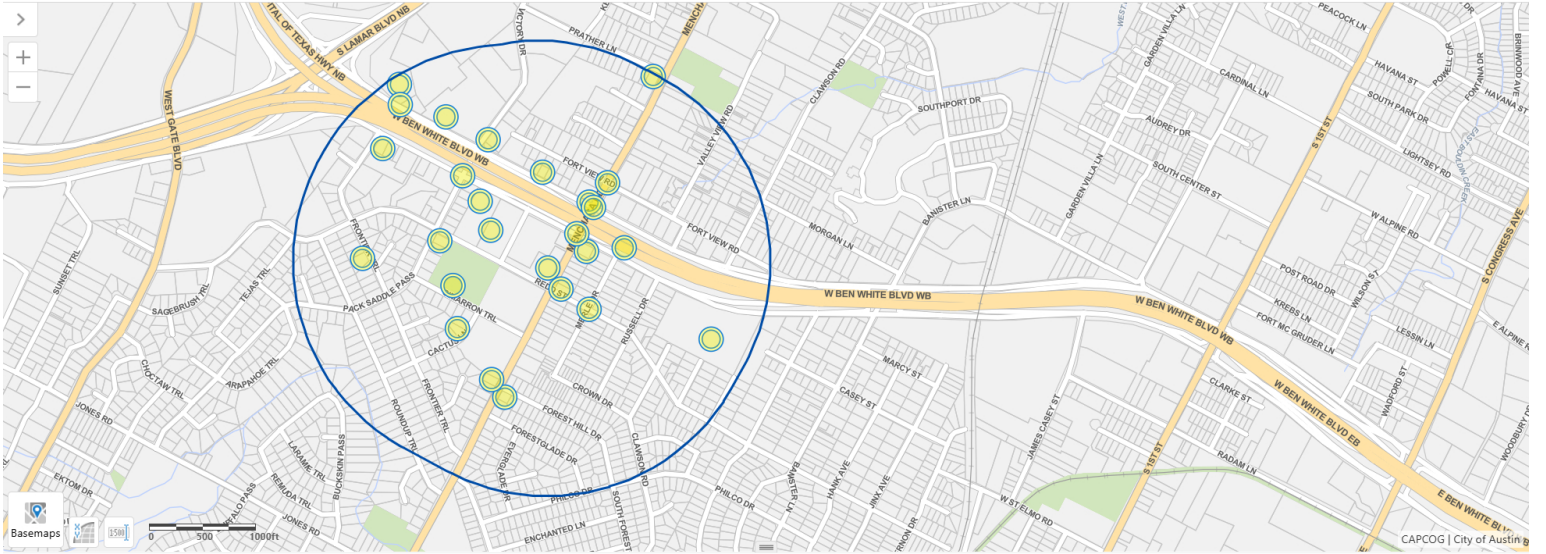
Crimes (35)

Part II Crimes							
X	Occurrence Date	Occurrence Time	Offense Code	Crime Description	Address Block	Street Name	Street Type
X	Start typing to filter by Occurrence Date.	Start typing to filter by Occurrence Time.	Start typing to filter by Offense Code.	poss	Start typing to filter by Address Block.	Start typing to filter by Street Name.	Start typing to filter by Street Type.
*** ☆	January 10, 2024	607	1800	POSS CONTROLLED SUB/NARCOTIC	2000	BEN WHITE BLVD	SVRD
*** ☆	January 24, 2024	1947	1803	POSSESSION OF MARIJUANA	1900	FORT VIEW	RD
*** ☆	March 20, 2024	2129	1803	POSSESSION OF MARIJUANA	0	PACK SADDLE	PASS
*** ☆	April 1, 2024	1620	1800	POSS CONTROLLED SUB/NARCOTIC	4300	RUSSELL	DR

# EXHIBIT H

geometry	Occurrence Date	Occurrence Time	Offense Code	Crime Description	Address Block	Street Name	Street Type
X: 3099711, Y: 10056294, Z: NaN	2024-01-10T06:00:00.0000000	607	1800	POSS CONTROLLED SUB/NARCOTIC	2000	BEN WHITE BLVD	SVRD
X: 3100821, Y: 10056855, Z: NaN	2024-01-24T06:00:00.0000000	1947	1803	POSSESSION OF MARIJUANA	1900	FORT VIEW	RD
X: 3099106, Y: 10057015, Z: NaN	2024-03-20T05:00:00.0000000	2129	1803	POSSESSION OF MARIJUANA	0	PACK SADDLE	PASS
X: 3101137, Y: 10056443, Z: NaN	2024-04-01T05:00:00.0000000	1620	1800	POSS CONTROLLED SUB/NARCOTIC	4300	RUSSELL	DR
X: 3099912, Y: 10056139, Z: NaN	2024-05-02T05:00:00.0000000	1248	1800	POSS CONTROLLED SUB/NARCOTIC	4400	MENCHACA	RD
X: 3099912, Y: 10056139, Z: NaN	2024-05-15T05:00:00.0000000	1026	1800	POSS CONTROLLED SUB/NARCOTIC	4400	MENCHACA	RD
X: 3099463, Y: 10056168, Z: NaN	2024-05-29T05:00:00.0000000	1748	1818	POSS OF DRUG PARAPHERNALIA	2000	REDD	ST
X: 3100037, Y: 10055940, Z: NaN	2024-05-29T05:00:00.0000000	1612	1818	POSS OF DRUG PARAPHERNALIA	4400	MENCHACA	RD
X: 3100352, Y: 10056780, Z: NaN	2024-06-03T05:00:00.0000000	1131	1802	POSS CONTROLLED SUB/OTHER	4300	MENCHACA	RD
X: 3098989, Y: 10056591, Z: NaN	2024-06-10T05:00:00.0000000	1836	1818	POSS OF DRUG PARAPHERNALIA	4400	PACK SADDLE	PASS
X: 3099106, Y: 10057015, Z: NaN	2024-06-24T05:00:00.0000000	2029	1818	POSS OF DRUG PARAPHERNALIA	0	PACK SADDLE	PASS
X: 3099912, Y: 10056139, Z: NaN	2024-07-01T05:00:00.0000000	1125	1800	POSS CONTROLLED SUB/NARCOTIC	4400	MENCHACA	RD
X: 3100276, Y: 10056303, Z: NaN	2024-07-04T05:00:00.0000000	59	1800	POSS CONTROLLED SUB/NARCOTIC	1900	BEN WHITE BLVD	SVRD
X: 3100620, Y: 10056997, Z: NaN	2024-07-07T05:00:00.0000000	1754	1803	POSSESSION OF MARIJUANA	4200	MENCHACA	RD
X: 3099534, Y: 10056274, Z: NaN	2024-07-15T05:00:00.0000000	2146	1800	POSS CONTROLLED SUB/NARCOTIC	4400	CACTUS	LN
X: 3099912, Y: 10056139, Z: NaN	2024-07-26T05:00:00.0000000	1658	1803	POSSESSION OF MARIJUANA	4400	MENCHACA	RD
X: 3099874, Y: 10056486, Z: NaN	2024-07-31T05:00:00.0000000	2138	1818	POSS OF DRUG PARAPHERNALIA	2000	BEN WHITE BLVD	SVRD
X: 3098493, Y: 10056588, Z: NaN	2024-08-11T05:00:00.0000000	2347	1818	POSS OF DRUG PARAPHERNALIA	2200	WESTERN TRAILS	BLVD
X: 3099974, Y: 10054338, Z: NaN	2024-08-16T05:00:00.0000000	1540	1800	POSS CONTROLLED SUB/NARCOTIC	1800	FORESTGLADE	DR
X: 3101422, Y: 10056605, Z: NaN	2024-09-07T05:00:00.0000000	347	1802	POSS CONTROLLED SUB/OTHER	1700	FORT VIEW	RD
X: 3099912, Y: 10056139, Z: NaN	2024-09-18T05:00:00.0000000	1056	1818	POSS OF DRUG PARAPHERNALIA	4400	MENCHACA	RD
X: 3099009, Y: 10055980, Z: NaN	2024-09-25T05:00:00.0000000	1830	1803	POSSESSION OF MARIJUANA	2100	CIMARRON	TRL
X: 3099009, Y: 10055980, Z: NaN	2024-09-27T05:00:00.0000000	43	1818	POSS OF DRUG PARAPHERNALIA	2100	CIMARRON	TRL
X: 3100523, Y: 10055033, Z: NaN	2024-10-09T05:00:00.0000000	220	1818	POSS OF DRUG PARAPHERNALIA	4500	RUSSELL	DR
X: 3098849, Y: 10056516, Z: NaN	2024-10-16T05:00:00.0000000	247	1800	POSS CONTROLLED SUB/NARCOTIC	0	PACK SADDLE	PASS
X: 3099936, Y: 10055940, Z: NaN	2024-10-18T05:00:00.0000000	13	1818	POSS OF DRUG PARAPHERNALIA	0	MENCHACA	RD
X: 3100514, Y: 10056432, Z: NaN	2024-10-21T05:00:00.0000000	833	1800	POSS CONTROLLED SUB/NARCOTIC	1900	BEN WHITE	BLVD
X: 3100485, Y: 10056737, Z: NaN	2024-10-24T05:00:00.0000000	225	1800	POSS CONTROLLED SUB/NARCOTIC	1900	BEN WHITE BLVD	SVRD
X: 3101066, Y: 10057602, Z: NaN	2024-10-30T05:00:00.0000000	1540	1802	POSS CONTROLLED SUB/OTHER	4000	MENCHACA	RD
X: 3100819, Y: 10057760, Z: NaN	2024-11-05T06:00:00.0000000	2134	1800	POSS CONTROLLED SUB/NARCOTIC	4000	MENCHACA	RD
X: 3099727, Y: 10056944, Z: NaN	2024-11-12T06:00:00.0000000	2159	1818	POSS OF DRUG PARAPHERNALIA	2100	BEN WHITE	BLVD
X: 3099971, Y: 10056450, Z: NaN	2024-11-21T06:00:00.0000000	1959	1818	POSS OF DRUG PARAPHERNALIA	2000	BEN WHITE BLVD	SVRD
X: 3100037, Y: 10055940, Z: NaN	2024-12-14T06:00:00.0000000	624	1800	POSS CONTROLLED SUB/NARCOTIC	4400	MENCHACA	RD
X: 3098946, Y: 10057577, Z: NaN	2024-12-17T06:00:00.0000000	2250	1800	POSS CONTROLLED SUB/NARCOTIC	2300	BEN WHITE BLVD	SVRD
X: 3099427, Y: 10056879, Z: NaN	2024-12-17T06:00:00.0000000	248	1818	POSS OF DRUG PARAPHERNALIA	2100	BEN WHITE BLVD	SVRD

# EXHIBIT I



Crimes (29)

Part II Crimes							
	Occurrence Date	Occurrence Time	Offense Code	Crime Description	Address Block	Street Name	Street Type
	Start typing to filter by Occurrence Date.	Start typing to filter by Occurrence Time.	Start typing to filter by Offense Code.	poss	Start typing to filter by Address Block.	Start typing to filter by Street Name.	Start typing to filter by Street Type.
*** ☆	January 2, 2025	1059	1803	POSSESSION OF MARIJUANA	0	FORT VIEW	RD
*** ☆	January 13, 2025	1722	1800	POSS CONTROLLED SUB/NARCOTIC	2100	BEN WHITE BLVD	SVRD
*** ☆	January 18, 2025	1452	1818	POSS OF DRUG PARAPHERNALIA	4400	MENCHACA	RD
*** ☆	January 20, 2025	740	1800	POSS CONTROLLED SUB/NARCOTIC	4500	CACTUS	LN

# **EXHIBIT J**

geometry	Occurrence Date	Occurrence Time	Offense Code	Crime Description	Address Block	Street Name	Street Type
X: 3100476, Y: 10056953, Z: NaN	2025-01-02T06:00:00.0000000	1059	1803	POSSESSION OF MARIJUANA	0	FORT VIEW	RD
X: 3099274, Y: 10056779, Z: NaN	2025-01-13T06:00:00.0000000	1722	1800	POSS CONTROLLED SUB/NARCOTIC	2100	BEN WHITE BLVD	SVRD
X: 3099912, Y: 10056139, Z: NaN	2025-01-18T06:00:00.0000000	1452	1818	POSS OF DRUG PARAPHERNALIA	4400	MENCHACA	RD
X: 3099056, Y: 10055568, Z: NaN	2025-01-20T06:00:00.0000000	740	1800	POSS CONTROLLED SUB/NARCOTIC	4500	CACTUS	LN
X: 3099009, Y: 10055980, Z: NaN	2025-01-24T06:00:00.0000000	1926	1800	POSS CONTROLLED SUB/NARCOTIC	2100	CIMARRON	TRL
X: 3100184, Y: 10056464, Z: NaN	2025-02-05T06:00:00.0000000	1553	1818	POSS OF DRUG PARAPHERNALIA	4300	MENCHACA	RD
X: 3099367, Y: 10056501, Z: NaN	2025-02-06T06:00:00.0000000	1301	1818	POSS OF DRUG PARAPHERNALIA	2100	BEN WHITE BLVD	SVRD
X: 3098349, Y: 10057278, Z: NaN	2025-02-14T06:00:00.0000000	1	1800	POSS CONTROLLED SUB/NARCOTIC	2400	BEN WHITE BLVD	SVRD
X: 3099912, Y: 10056139, Z: NaN	2025-03-06T06:00:00.0000000	2156	1810	POSS DANG DRUG	4400	MENCHACA	RD
X: 3098514, Y: 10057695, Z: NaN	2025-03-08T06:00:00.0000000	2142	1800	POSS CONTROLLED SUB/NARCOTIC	2400	BEN WHITE BLVD	SVRD
X: 3100476, Y: 10056953, Z: NaN	2025-03-28T05:00:00.0000000	2330	1818	POSS OF DRUG PARAPHERNALIA	0	FORT VIEW	RD
X: 3099375, Y: 10055083, Z: NaN	2025-04-10T05:00:00.0000000	1343	1818	POSS OF DRUG PARAPHERNALIA	4600	MENCHACA	RD
X: 3099349, Y: 10057357, Z: NaN	2025-04-22T05:00:00.0000000	1652	1818	POSS OF DRUG PARAPHERNALIA	4300	VICTORY	DR
X: 3100914, Y: 10057962, Z: NaN	2025-04-22T05:00:00.0000000	330	1818	POSS OF DRUG PARAPHERNALIA	4000	MENCHACA	RD
X: 3101460, Y: 10055472, Z: NaN	2025-04-26T05:00:00.0000000	1929	1818	POSS OF DRUG PARAPHERNALIA	1700	BEN WHITE BLVD	SVRD
X: 3098155, Y: 10056234, Z: NaN	2025-05-08T05:00:00.0000000	1637	1818	POSS OF DRUG PARAPHERNALIA	4500	FRONTIER	TRL
X: 3099861, Y: 10057051, Z: NaN	2025-05-09T05:00:00.0000000	138	1800	POSS CONTROLLED SUB/NARCOTIC	2100	BEN WHITE BLVD	SVRD
X: 3100301, Y: 10056765, Z: NaN	2025-05-10T05:00:00.0000000	2231	1818	POSS OF DRUG PARAPHERNALIA	2000	BEN WHITE BLVD	SVRD
X: 3100037, Y: 10055940, Z: NaN	2025-05-14T05:00:00.0000000	2104	1818	POSS OF DRUG PARAPHERNALIA	4400	MENCHACA	RD
X: 3099505, Y: 10054917, Z: NaN	2025-05-14T05:00:00.0000000	1621	1818	POSS OF DRUG PARAPHERNALIA	1900	FOREST HILL	DR
X: 3098946, Y: 10057577, Z: NaN	2025-05-18T05:00:00.0000000	240	1800	POSS CONTROLLED SUB/NARCOTIC	2300	BEN WHITE BLVD	SVRD
X: 3099106, Y: 10057015, Z: NaN	2025-05-22T05:00:00.0000000	2159	1800	POSS CONTROLLED SUB/NARCOTIC	0	PACK SADDLE	PASS
X: 3100300, Y: 10055748, Z: NaN	2025-05-26T05:00:00.0000000	1019	1800	POSS CONTROLLED SUB/NARCOTIC	0	MERLE	DR
X: 3100276, Y: 10056303, Z: NaN	2025-06-04T05:00:00.0000000	1955	1818	POSS OF DRUG PARAPHERNALIA	1900	BEN WHITE BLVD	SVRD
X: 3098884, Y: 10056402, Z: NaN	2025-06-28T05:00:00.0000000	1501	1818	POSS OF DRUG PARAPHERNALIA	4500	PACK SADDLE	PASS
X: 3100639, Y: 10056338, Z: NaN	2025-07-03T05:00:00.0000000	1655	1800	POSS CONTROLLED SUB/NARCOTIC	0	PACKSADDLE TO BEN WHIT EB	RAMP
X: 3100345, Y: 10056714, Z: NaN	2025-07-05T05:00:00.0000000	10	1800	POSS CONTROLLED SUB/NARCOTIC	0	BEN WHITE BLVD	SVRD
X: 3099367, Y: 10056501, Z: NaN	2025-07-20T05:00:00.0000000	1551	1803	POSSESSION OF MARIJUANA	2100	BEN WHITE BLVD	SVRD
X: 3098502, Y: 10057888, Z: NaN	2025-07-31T05:00:00.0000000	1857	1818	POSS OF DRUG PARAPHERNALIA	2400	BEN WHITE BLVD	SVRD